

Walking from the Hilton to the Simons Center

The Hilton hotel is a quick walk (~10 minutes) to the Center. For walking directions, please see the following page. In the case of inclement weather, please pack an umbrella if you plan to walk.

Walk via Circle Rd · 0.6 mi 12 min
[Show terrain](#)
[List all steps](#) [Preview steps](#)

Walk via Circle Rd · 0.6 mi 13 min
Walk via John S. Toll Drive · 0.6 mi 13 min

Simons Center for Geometry and Physics

Hilton Garden Inn Stony Brook

Walk 13 min 0.6 mi

Walk 12 min 0.6 mi

Walk 13 min 0.6 mi

Map data ©2014 Google 500 ft

Hilton Shuttle

The Hilton has a shuttle service available for its guests:

- The shuttle runs from 7:30am to 10:00pm
- The shuttle goes to the Stony Brook train station, all around the Stony Brook University campus, the Stony Brook hospital, Stony Brook Village, Port Jefferson Village, and the Smith Haven Mall
- Please see the front desk at the Hilton for more details

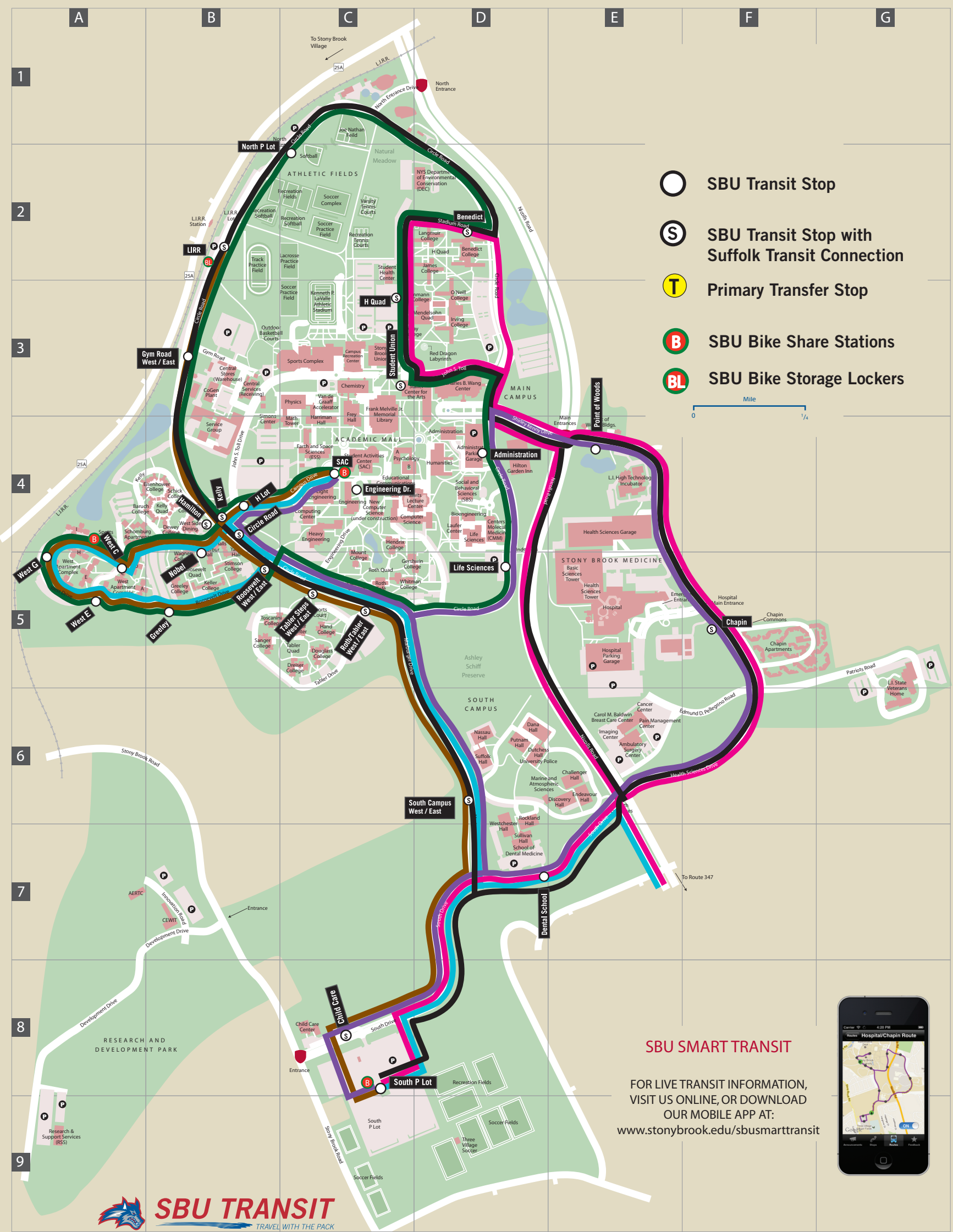
Stony Brook Campus Bus

Stony Brook University has campus buses available. Please use the following link to see more information on the the schedule and map (West, East & South Campus Services):

<http://www.stonybrook.edu/transportation/campusbus/>

The map is also on the following page. The closest stop to the Hilton is "Administration" and the closest stops to the Center are "Kelly" and "SAC." The most convenient bus loop to take is the "Outer Loop" which comes every 15 minutes from 7:00am - 11:30pm during the weekdays.

SBU Transit Map - Service Level B, C & D



SBU TRANSIT



Stony Brook University SBU Transit Map

ACADEMIC YEAR
EFFECTIVE 2013-2014

www.stonybrook.edu/transportation

SBU Transit (631) 632-6418 • SBU Parking (631) 632-AUTO
Email: transportation@stonybrook.edu



STONY BROOK UNIVERSITY TRANSPORTATION & PARKING OPERATIONS

We are dedicated to satisfying our customers with efficient and convenient transportation and parking services in support of the diverse missions of the University.

SBU TRANSIT SERVICE

Stony Brook University operates SBU Transit which provides transportation throughout the Stony Brook, Research & Development Park and Southampton campuses. SBU Transit operates on a variety of schedules, depending on the calendar day. Many SBU Transit bus stops are shared with Suffolk County Transit, which is a public bus transportation agency that provides connecting transportation to regional destinations outside of Stony Brook University. Schedules and up-to-date service information may be obtained via our website at www.stonybrook.edu/transportation or by contacting (631) 632-3741, (631) 632-6418 or at transportation@stonybrook.edu

SUFFOLK COUNTY TRANSIT

Connecting local bus transportation to destinations outside of Stony Brook University and Stony Brook Southampton are serviced by Suffolk Transit. For schedule, destination and/or rate information, please either call (631) 852-5200 or visit: www.sct-bus.org

ADA-ACCESSIBLE SERVICE

SBU Transit also operates an ADA Accessible Service, which is a transportation service available for use by qualified students, faculty and staff who are referred through Disability Support Services. The ADA Accessible Service utilizes smaller, wheelchair-equipped shuttles that provide service directly to/from many buildings throughout the calendar year. Should you be interested in making a reservation for this service, please contact Disability Support Services directly at: <http://studentaffairs.stonybrook.edu/dss/>

SBU-BROOKHAVEN NATIONAL LAB SHUTTLE

Stony Brook University offers shuttle service between the Student Activities Center (SAC) Circle, SBU and the Brookhaven National Laboratory (BNL) in Upton, New York. For schedule information, please call (631) 632-4366 or visit www.stonybrook.edu/commcms/bnl/VanNew.html

SBU-TECHNOLOGY PARK SHUTTLE

Stony Brook University Medical Center offers shuttle service between the SBU Medical Center and Technology (Tech) Park. For schedule information, please call (631) 444-2640.

Biking at Stony Brook University

Stony Brook University provides a variety of sustainable and convenient biking options, which are services that minimize impact on the natural environment and promote a healthier university. University biking options include the Paul Simons Memorial Bike Path network, Wolf Ride Bike Share, available bike racks, bike storage lockers, informative electronic bicycle links and restroom facilities to use either before or after a bike ride. In addition, the University community can also acquire a bike through FreeWheel's Adopt a Bike Program. For more information, please visit: www.stonybrook.edu/biking

H Hospital/Chapin Route (counter-clockwise loop) Frequency: ~ every 30 min

Service Level B,C & D: see 'Service Levels' schedule

Starting SAC Roosevelt West
Tabler Steps West
Roth/Tabler West
South Campus
Child Care
South P Lot
Dental School
Chapin
Point of Woods
Administration
Life Sciences
Roth/Tabler East
Tabler Steps East
Roosevelt East
Circle Road
Ending SAC

O Outer Loop (clockwise loop) Frequency: ~ every 30 min

Service Level B,C & D: see 'Service Levels' schedule

Starting SAC Kelly
Gym Road East
North P Lot
LIRR
Benedict
H Quad
Student Union
Administration
Life Sciences
Roth/Tabler East
Tabler Steps East
Roosevelt East
Greeley
West E, G, C
Nobel
Ending SAC

R Railroad Route 1

Service Level B,C & D: see 'Service Levels' schedule

Starting LIRR
Benedict
H Quad
Student Union
Chapin
Point of Woods
Ending South P Lot

R Railroad Route 2

Service Level B,C & D: see 'Service Levels' schedule

Starting LIRR
Hamilton
Roosevelt West
Greeley
West E, G, C
Nobel
SAC
Tabler Steps West
Roth/Tabler West
Ending South P Lot

SP EAST Shopping Route EAST CAMPUS & H Quad (counter-clockwise loop)

Service Level B,C & D: see 'Service Levels' schedule

SHOPPING ROUTE
SUNDAY
South P Lot
Dental School
Chapin
Point of Woods
Benedict
H Quad
Student Union
Pathmark
Wal-Mart
Target

*IMPORTANT NOTE:
For Saturdays Mall Route Services:
current SBU students may use the Suffolk
Transit Connection. For information, please
visit www.stonybrook.edu/transportation

SP WEST Shopping Route WEST CAMPUS (clockwise loop)

Service Level B,C & D: see 'Service Levels' schedule

SHOPPING ROUTE
SUNDAY
South P Lot
Roth/Tabler East
Tabler Steps East
Roosevelt East
Greeley
West E, G, C
Nobel
SAC
Kelly
Pathmark
Wal-Mart
Target

*IMPORTANT NOTE:
For Saturdays Mall Route Services:
current SBU students may use the Suffolk
Transit Connection. For information, please
visit www.stonybrook.edu/transportation

SBU TRANSIT SERVICE

Stony Brook University operates SBU Transit on the following schedule:
Service Level A: All weekdays (Monday–Friday), except the Special Dates listed below.
Service Level B: All weekends (Saturday & Sunday), except the Special Dates listed below.

2013 –2014 CALENDAR & SPECIAL DATES

DATE(S)	DESCRIPTION	SERVICE LEVEL
August 24–25	Welcome Back Weekend	Service Level B
September 2	Labor Day	Note 1
September 3	No Classes	Service Level C
November 27	Day Before Thanksgiving	Service Level C
November 28-30	Thanksgiving Day, Fri & Sat	No Service
December 1	End of Thanksgiving Break	Service Level C & Note 1
December 19–23	Recess	Service Level C
December 24–25	Recess & Christmas	No Service
December 26–30	Recess	Service Level C
December 31–January 1	Recess & New Year's Day	No Service
January 2–19	Recess	Service Level C
January 20	Martin Luther King Day	No Service
January 21-23	Recess	Service Level C
January 24	Last Day of Recess	Service Level C & Note 1
January 25-26	Welcome Back Weekend	Service Level B
March 17–22	Spring Recess	Service Level C
March 23	Last Day of Recess	Note 1
May 22	Doctoral Graduation & Hooding	Service Level C & Note 2
May 23	Commencement	Service Level C & Note 2
May 24–25	Summer Schedule	Service Level D
May 26	Memorial Day	No Service
May 27–July 3	Summer Schedule	Service Level D
July 4	Independence Day	No Service
July 5–August 22	Summer Schedule	Service Level D

SERVICE LEVELS

SBU Transit arrival, destination and frequency times are approximate and subject to change as dependent on weather and/or traffic conditions. Should you have questions on specific bus stops and times, please check with bus driver before boarding the bus. We encourage SBU Transit riders to arrive early to designated bus stops. For additional information, current SBU Transit Advisories or to provide feedback regarding service, please visit www.stonybrook.edu/transportation.

SERVICE LEVEL A

Route	1st Departure–From	Last Departure–From	Freq
For Mondays–Fridays:			
Express Route (E)	06:30AM South P Lot	10:48PM Eng Dr.	12
Hospital/Chapin Route (H)	05:30AM SAC	11:15PM SAC	15
Outer Loop (O)	07:00AM SAC	11:30PM SAC	15
Inner Loop (I)	07:20AM SAC	11:00PM SAC	15
Railroad Route (R)	07:30AM LIRR	09:00PM LIRR	
R&D Park Shuttle	Visit www.stonybrook.edu/transportation for current schedule.		
Southampton Shuttle (S)	Visit www.stonybrook.edu/transportation for current schedule.		

SERVICE LEVEL B

Route	1st Departure–From	Last Departure–From	Freq
For Saturdays:			
Hospital/Chapin (H)	07:00AM SAC	07:30PM SAC	30
Outer Loop (O)	07:00AM SAC	07:30PM SAC	30
Mall Route (East) & H Quad	10:30AM South P Lot	05:15PM South P Lot	45
Mall Route (West)	10:30AM South P Lot	05:15PM South P Lot	45
For Sundays:			
Hospital/Chapin (H)	08:30AM SAC	11:00PM SAC	30
Outer Loop (O)	08:30AM SAC	11:00PM SAC	30
Railroad Route 1 & 2 (R)	06:00PM LIRR	11:30PM LIRR	
Shopping Route (East) & H Quad	10:30AM South P Lot	05:15PM South P Lot	45
Shopping Route (West)	10:30AM South P Lot	05:15PM South P Lot	45

SERVICE LEVEL C

Route	1st Departure–From	Last Departure–From	Freq
For Mondays–Fridays:			
Hospital/Chapin (H)	05:30AM SAC	11:00PM SAC	30
Outer Loop (O)	07:00AM SAC	11:00PM SAC	30
Railroad Route (R)	07:30AM LIRR	07:00PM LIRR	
For Saturdays:			
Hospital/Chapin (H)	07:00AM SAC	07:30PM SAC	30
Outer Loop (O)	07:00AM SAC	07:30PM SAC	30
Mall Route (M&SP)	10:30AM South P Lot	05:15PM South P Lot	90
For Sundays:			
Hospital/Chapin (H)	08:30AM SAC	11:00PM SAC	30
Outer Loop (O)	08:30AM SAC	11:00PM SAC	30
Shopping Route (M&SP)	10:30AM South P Lot	05:15PM South P Lot	90

SERVICE LEVEL D

Route	1st Departure–From	Last Departure–From	Freq
For Mondays–Fridays:			
Hospital/Chapin (H)	05:30AM SAC	10:30PM SAC	30
Outer Loop (O)	07:00AM SAC	10:30PM SAC	30
Railroad Route (R)	07:00AM LIRR	12:00PM LIRR	
For Saturdays:			
Hospital/Chapin (H)	08:00AM SAC	05:00PM SAC	30
Outer Loop (O)	08:00AM SAC	05:00PM SAC	30
For Sundays:			
Hospital/Chapin (H)	08:00AM SAC	05:00PM SAC	30
Outer Loop (O)	08:00AM SAC	05:00PM SAC	30
Shopping Route (SP)	10:30AM South P Lot	04:30PM South P Lot	90

NOTES

Note 1: SBU Transit will operate the Railroad Route 1 & 2.
Note 2: For more information on the Commencement Shuttle Route, please visit: www.stonybrook.edu/transportation
All routes are subject to change.

SBU Transit Map - Service Level A



H Hospital/Chapin Route
(counter-clockwise loop)
Frequency: ~ every 15 min
(except 5:30am-8:00am = 30 min, 9:15am-11:15am = 30 min)
First Shuttle: 05:30AM from SAC
Last Shuttle: 11:15PM from SAC

Starting **SAC** **T**
Roosevelt West
Tabler Steps West
Roth/Tabler West
South Campus West
Child Care
South P Lot **T**
Dental School
Chapin
Point of Woods
Administration
Life Sciences **T**
Roth/Tabler East
Tabler Steps East
Roosevelt East
Circle Road
Ending **SAC** **T**

O Outer Loop
(clockwise loop)
Frequency: ~ every 15 min
First Shuttle: 07:00AM from SAC
Last Shuttle: 11:30PM from SAC

Starting **SAC** **T**
Kelly
Gym Road East
North P Lot
LIRR
Benedict
H Quad
Student Union
Administration
Life Sciences **T**
Roth/Tabler East
Tabler Steps East
Roosevelt East
Greeley
West E, G, C
Nobel
Ending **SAC** **T**

I Inner Loop
(clockwise loop)
Frequency: ~ every 15 min
First Shuttle: 07:20AM from SAC
Last Shuttle: 11:00PM from SAC

Starting **SAC** **T**
H Lot
Roosevelt West
Greeley
West E, G, C
Nobel
Ending **SAC** **T**

E Express Route
Frequency: ~ every 12 min
First Shuttle: 06:30AM from South P Lot
Last Shuttle: 10:50PM from Eng Dr.

Starting **South P Lot** **T**
South Campus
Engineering Dr. Loop
Roth/Tabler West
South Campus West
Child Care*
South P Lot **T**

NOTE *: After 10:30AM only

R Railroad Route
Frequency: ~ every 15 min
First Shuttle: 07:30AM from LIRR
Last Shuttle: 09:00PM from LIRR

Starting **LIRR**
Gym Road West
Hamilton
SAC **T**
Kelly
Gym Road East
North P Lot
LIRR

Ending

R&D R&D Park Shuttle
Visit www.stonybrook.edu/transportation for current schedule.

Starting **SAC** **T**
CEWIT
AERTC
RSS
Ending **SAC** **T**

S Southampton Shuttle
Visit www.stonybrook.edu/transportation for current schedule.

Starting **SAC** **T**
Ending **Lot A, Southampton**

Restaurants

Below is a list of restaurants and convenience stores near Stony Brook University. These are all in walking distance (10 – 15 minutes) to the Simons Center and the Hilton Garden Inn.

The Bench Bar & Grill

1095 New York 25A, Stony Brook, NY 11790

<http://www.thebenchbar.com/>

Jake Starr Cafe

1007 New York 25A, Setauket- East Setauket, NY 11733

<http://www.jakestarrcafe.com/home.html>

Green Cactus Mexican Grill

1099 New York 25A, Stony Brook, NY 11790

<http://greencactusgrill.com/>

Ten89 Noodle House

1089 N Country Rd, Stony Brook, NY 11790

<http://1089nh.com/>

Soup's On

1099 N Country Rd, Stony Brook, NY 11790

No website: Soups, wraps, sandwiches, fresh baked breads

7-eleven

1001 New York 25A, Stony Brook, NY 11790

<https://www.7-eleven.com/>

Dunkin Donuts

1085 New York 25A, Stony Brook, NY 11790

<http://www.dunkindonuts.com/dunkindonuts/en.html>

Dominos Pizza

1079 N Country Rd, Stony Brook, NY 11790

<http://www.dominos.com/>

For on-campus dining halls, menus, hours, and locations, please use this link:

<http://www.campusdining.org/>

Suffolk County Transit Bus Information

Questions, Suggestions, Complaints?
Call Suffolk County Transit Information Service
631.852.5200
Monday to Friday 8:00am to 4:30pm

SCAT Paratransit Service

Paratransit Bus Service is available to ADA eligible passengers. To register or for more information, call Office for People with Disabilities at 631.853.8333.

Large Print Bus Schedules

To obtain a large print copy of this or other Suffolk County Transit bus schedules, call 631.852.5200 or visit www.sct-bus.org.

Additional Transportation Services

HART 631.427.8287
NICE, Nassau Inter-County Express . . . 516.228.4000
MTA LONG ISLAND RAIL ROAD 718.217.5477
511NYRideshare 511 and say "Rideshare"

www.sct-bus.org

Suffolk County Transit Fares & Information

Full fare \$2.00 (except Bus Routes S92 & 10C)
Full fare for S92 & 10C Bus Routes \$2.25
Student fare \$1.25
Between 14 to 22 years old. High School/College ID required.
Children under 5 years old FREE
Limit 3 children accompanied by adult.
Senior, Person with Disabilities and Medicare Card Holders 75 cents
Personal Care Attendant FREE
When traveling to assist passenger with disabilities.
Transfer 25 cents
Available on request when paying fare.
Good for two (2) connecting buses.
Valid for two (2) hours from time received.
Not valid for return trip.
Special restrictions may apply (see transfer).

- Passengers Please**
- Have exact fare ready; Driver cannot handle money.
 - Passengers must deposit their own fare.
 - Arrive earlier than scheduled departure time.
 - Tell driver your destination.
 - SCT Drivers announce Major Bus Stop locations.
 - Smoking, drinking, eating & playing radios prohibited on buses.

Bike Racks

Available on all Suffolk County Transit (SCT) bus routes.

Reduced Fare for Seniors, Persons with Disabilities and Medicare Card Holders

Persons with valid, municipally issued cards identifying them as at least 60 years old or having a mental or physical disability may ride for the reduced, one-way fare. A valid Medicare Card is also accepted as ID.


Persons must display their ID card to the driver when paying the fare to ride at the reduced rate.

For ID information:

Seniors ID call	631.853.8200
Disability ID call	631.853.8333
Hearing Impaired TTY	631.853.5658


Suffolk County Transit Service: Monday – Saturday

No service Sunday, New Year’s Day, Memorial Day, Independence Day, Labor Day, Thanksgiving or Christmas Day.

 **Persons with Disabilities**

Upon request, drivers will assist wheelchair passengers while boarding and leaving lift/ramp and with use of securement device. Use of wheelchair lifts/ramps also available to passengers using walkers, canes, braces or who are otherwise mobility-impaired. Person traveling with respirator or portable oxygen supply are permitted to ride SCT buses. Service animals to accompany disabled passengers are also permitted.

SUFFOLK COUNTY TRANSIT

 SCHEDULE

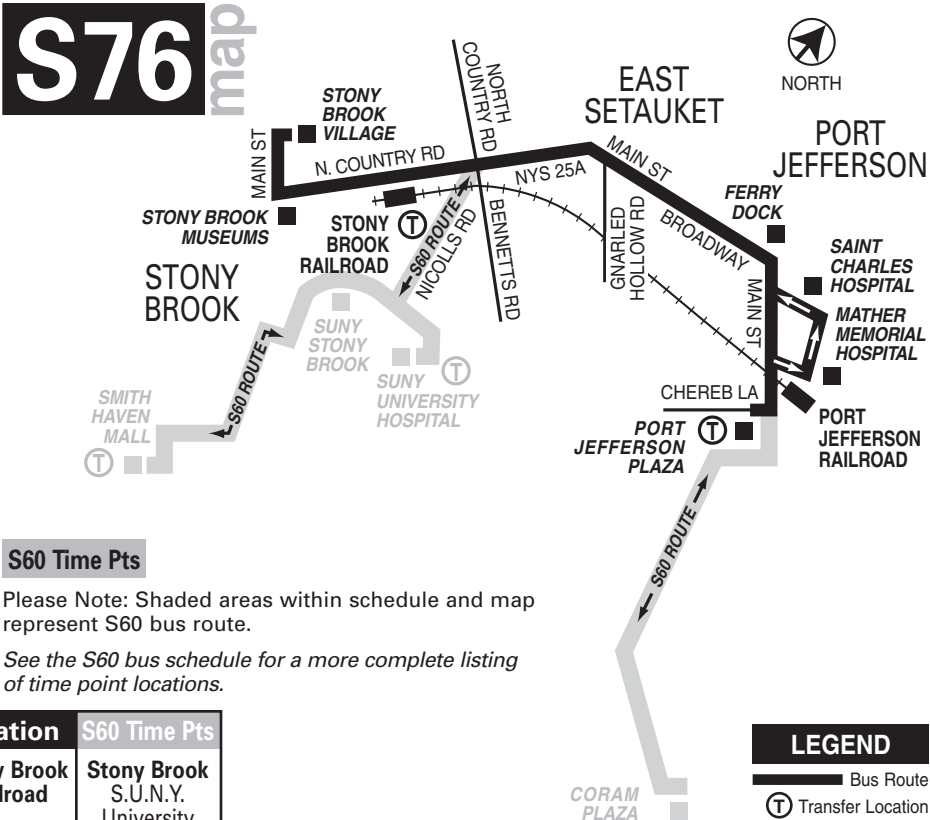
S76

Stony Brook Village to Port Jefferson Station

Serving
Stony Brook Village
Stony Brook Museums
Stony Brook Railroad
Setauket
East Setauket
Port Jefferson Village
Port Jefferson Railroad
Port Jefferson Station

S60 Time Pts	S76 Eastbound Service										S60 Time Pts
Stony Brook S.U.N.Y. University Hospital	Stony Brook Railroad	Stony Brook Village Stony Brook Museums	Stony Brook Village	Stony Brook Railroad	Setauket NYS 25A Bennetts Rd.	East Setauket NYS 25A Gnarled Hollow Rd.	Port Jefferson Village	Port Jefferson Railroad	Port Jefferson Station Shopping Plaza	Coram Coram Plaza	
—	7:58	8:00	8:01	8:05	8:08	8:12	8:19	8:22	8:25	—	
8:26	—	—	—	—	8:30	8:34	8:40	8:45	8:50	9:20	
—	8:58	9:00	9:01	9:05	9:08	9:12	9:19	9:22	9:25	—	
9:26	—	—	—	—	9:30	9:34	9:40	9:45	9:50	10:20	
—	9:58	10:00	10:01	10:05	10:08	10:12	10:19	10:22	10:25	—	
10:26	—	—	—	—	10:30	10:34	10:40	10:45	10:50	11:20	
—	10:58	11:00	11:01	11:05	11:08	11:12	11:19	11:22	11:25	—	
11:26	—	—	—	—	11:30	11:34	11:40	11:45	11:50	12:20	
—	11:58	12:00	12:01	12:05	12:08	12:12	12:19	12:22	12:25	—	
12:26	—	—	—	—	12:30	12:34	12:40	12:45	12:50	1:20	
—	12:58	1:00	1:01	1:05	1:08	1:12	1:19	1:22	1:25	—	
1:26	—	—	—	—	1:30	1:34	1:40	1:45	1:50	2:20	
—	2:28	2:30	2:31	2:35	2:38	2:42	2:48	2:53	2:55	—	
2:56	—	—	—	—	3:00	3:04	3:10	3:15	3:20	3:50	
—	3:28	3:30	3:31	3:35	3:38	3:42	3:48	3:53	3:55	—	
3:56	—	—	—	—	4:00	4:04	4:10	4:15	4:20	4:50	
—	4:28	4:30	4:31	4:35	4:38	4:42	4:48	4:53	4:55	—	
4:56	—	—	—	—	5:00	5:04	5:10	5:15	5:20	5:50	
—	5:28	5:30	5:31	5:35	5:38	5:42	5:48	5:53	5:55	—	
5:56	—	—	—	—	6:00	6:04	6:10	6:15	6:20	6:50	
6:56	—	—	—	—	7:00	7:04	7:10	7:15	7:20	7:50	
7:56	—	—	—	—	8:00	8:04	8:10	8:15	8:20	—	

S60 Time Pts	S76 Westbound Service											S60 Time Pts
Coram	Port Jefferson Station	Port Jefferson Railroad	Port Jefferson Mather Hospital	Port Jefferson St. Charles Hospital	Port Jefferson Village	East Setauket	Setauket	Stony Brook Railroad	Stony Brook Village	Stony Brook Village	Stony Brook Railroad	Stony Brook S.U.N.Y. University Hospital
Coram Plaza	Shopping Plaza					NYS 25A Gnarled Hollow Rd.	NYS 25A Bennetts Rd.		Stony Brook Museums			
6:15	6:30	6:32	6:33	6:34	6:35	6:40	6:42	—	—	—	—	6:45
6:45	7:00	7:05	7:07	7:09	7:11	7:17	7:21	—	—	—	—	7:25
—	7:30	7:35	7:37	7:39	7:41	7:48	7:53	7:58	8:00	8:01	8:05	—
7:45	8:00	8:05	8:07	8:09	8:11	8:17	8:21	—	—	—	—	8:25
—	8:30	8:35	8:37	8:39	8:41	8:48	8:53	8:58	9:00	9:01	9:05	—
8:45	9:00	9:05	9:07	9:09	9:11	9:17	9:21	—	—	—	—	9:25
—	9:30	9:35	9:37	9:39	9:41	9:48	9:53	9:58	10:00	10:01	10:05	—
9:45	10:00	10:05	10:07	10:09	10:11	10:17	10:21	—	—	—	—	10:25
—	10:30	10:35	10:37	10:39	10:41	10:48	10:53	10:58	11:00	11:01	11:05	—
10:45	11:00	11:05	11:07	11:09	11:11	11:17	11:21	—	—	—	—	11:25
—	11:30	11:35	11:37	11:39	11:41	11:48	11:53	11:58	12:00	12:01	12:05	—
11:45	12:00	12:05	12:07	12:09	12:11	12:17	12:21	—	—	—	—	12:25
—	12:30	12:35	12:37	12:39	12:41	12:48	12:53	12:58	1:00	1:01	1:05	—
1:15	1:30	1:35	1:37	1:39	1:41	1:47	1:51	—	—	—	—	1:55
—	2:00	2:05	2:07	2:09	2:11	2:18	2:23	2:28	2:30	2:31	2:35	—
2:15	2:30	2:35	2:37	2:39	2:41	2:47	2:51	—	—	—	—	2:55
—	3:00	3:05	3:07	3:09	3:11	3:18	3:23	3:28	3:30	3:31	3:35	—
3:15	3:30	3:35	3:37	3:39	3:41	3:47	3:51	—	—	—	—	3:55
—	4:00	4:05	4:07	4:09	4:11	4:18	4:23	4:28	4:30	4:31	4:35	—
4:15	4:30	4:35	4:37	4:39	4:41	4:47	4:51	—	—	—	—	4:55
—	5:00	5:05	5:07	5:09	5:11	5:18	5:23	5:28	5:30	5:31	5:35	—
5:15	5:30	5:35	5:37	5:39	5:41	5:47	5:51	—	—	—	—	5:55
6:15	6:30	6:35	6:37	6:39	6:41	6:47	6:51	—	—	—	—	6:55
8:05	8:20	—	—	—	—	—	—	—	—	—	—	—



S76 service available Monday thru Saturday only.

AM–LIGHTFACE **PM–BOLDFACE**

Schedules subject to change without notice.

Suffolk County cannot assume responsibility for inconvenience, expense or damage resulting from timetable errors, delayed buses or failure to make connections.

Where to Board For your safety, please wait for the bus at a designated bus stop.

S76 Connecting Bus Service	
Route No.	Location
S60, S61, S62	Port Jefferson Station
5A	Port Jefferson Station
S71, 3D	Stony Brook Railroad*

*S71 & 3D buses stop south side of LIRR tracks.

Long Island Rail Road

Stony Brook – Port Jefferson Branch

Port Jefferson– Port Jefferson Branch